





















Official Plan for the Sudbury East
Planning Area
Schedule D: Development Constraints

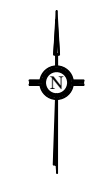
Northern Unincorporated Planning
District

Legend:

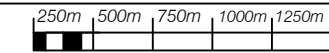
- Area of Natural and Scientific Interest 
- First Nation Lands 
- Mineral Deposit 
- Natural Heritage 
- Pit or Quarry 
- Wetlands 
- Wilderness Area 
- Significant Ecological Area 
- Spawning Area 
- Wintering Area 
- Waste Disposal Site 
- Aggregate Resource Site 
- Mineral Aggregate Resource 
- Primary Mineral Aggregate Resource 
- Secondary Mineral Aggregate Resource 
- Abandoned Mine Site 
- Wellhead Protection
 - 50 Day Capture Zone 
 - 2 Year Capture Zone 
 - 10 Year Capture Zone 
 - ZOC 
- Trout Lakes 
- Urban Settlement Area 

Notes:

1. The base information on this plan was prepared from a variety of map sources and was used by permission of the Sudbury East Planning Board. It is not a legal plan of survey. For precise location of plan features recourse should be had to the original source data.
2. The policies of this Plan do not apply to the First Nations reserves.
3. Mine Hazard locations are approximate and should be confirmed with the Ontario Ministry of Northern Development, Mines and Forestry prior to undertaking a study to confirm the potential impact on development.



Date: February 2010



Digital Map Created By:
CGIS Spatial Solutions
1 Sherbrooke St. Suite 301
Paris, ON N3H 1A1
TEL: 613-267-0027
FAX: 613-268-0030
www.cgis.com

