























Official Plan for the Sudbury East
Planning Area
Schedule D: Development Constraints
Killarney West Planning District

Legend:

Area of Natural and Scientific Interest	
First Nation Lands	
Mineral Deposit	
Natural Heritage	
Pit or Quarry	
Wetlands	
Wilderness Area	
Significant Ecological Area	
Spawning Area	
Wintering Area	
Waste Disposal Site	
Aggregate Resource Site	
Mineral Aggregate Resource	
Primary Mineral Aggregate Resource	
Secondary Mineral Aggregate Resource	
Abandoned Mine Site	
Wellhead Protection	
-50 Day Capture Zone	
-2 Year Capture Zone	
-10 Year Capture Zone	
-ZOC	
Trout Lakes	
Urban Settlement Area	

1. The base information on this plan was prepared from a variety of map sources and was used by permission of the Sudbury East Planning Board. It is not a legal plan of survey. For precise location of plan features recourse should be had to the original source data.
2. The policies of this Plan do not apply to the First Nations reserves.
3. Mine Hazard locations are approximate and should be confirmed with the Ontario Ministry of Northern Development, Mines and Forestry prior to undertaking a study to confirm the potential impact on development.

Date: February 2010

Digital Map Created By:

CGIS Spatial Solutions
1 Sherbrooke St, Suite 301
Perth, ON K7H 1A1
TEL: 613-267-0027
FAX: 613-326-0030
www.cgis.com

