












Official Plan for the Sudbury  
East Planning Area  
Schedule B: Settlement and  
Transportation  
St.-Charles Planning District

Legend:

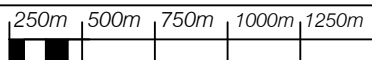
- Community Policy Area   
Village Policy Area   
Rural Policy Area   
Waterfront Policy Area (refer to  
Schedule C - Land Use)   
Provincial Highway   
Highway 69 Realignment   
Local Roads   
Other Roads   
Rail Corridor   
Airport   
Powerline 



Notes:

1. The base information on this plan was prepared from a variety of map sources and was used by permission of the Sudbury East Planning Board. It is not a legal plan of survey. For precise location of plan features recourse should be had to the original source data.
2. The policies of this Plan do not apply to the First Nations reserves.
3. Mine Hazard locations are approximate and should be confirmed with the Ontario Ministry of Northern Development, Mines and Forestry prior to undertaking a study to confirm the potential impact on development.

Date: February 2010



Digital Map Created By:  
CGIS Spatial Solutions  
1 Sherbrooke St, Suite 301  
Perth, ON K7H 1A1  
TEL: 613-267-0027  
FAX: 613-326-0030  
www.cgis.com

