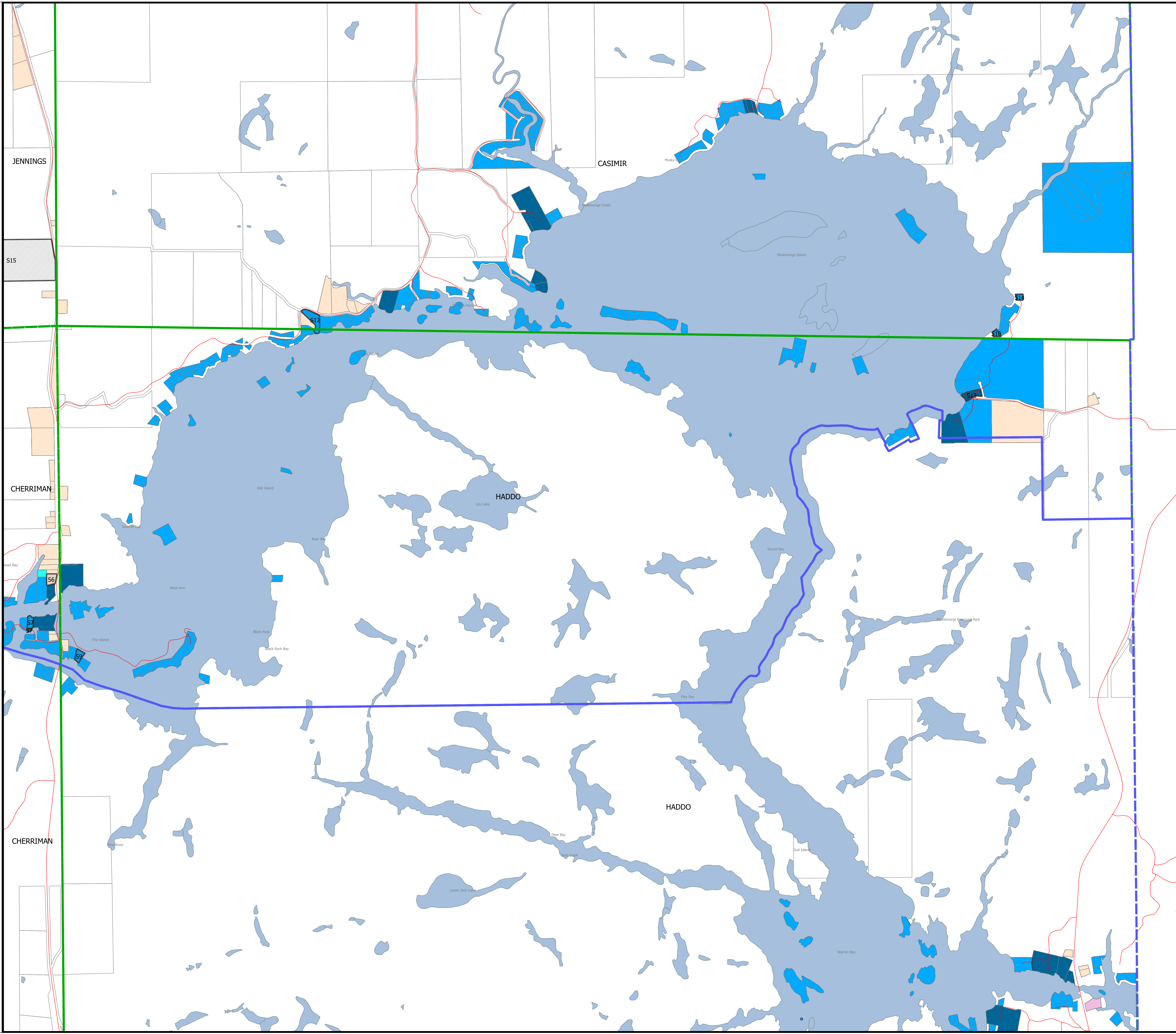
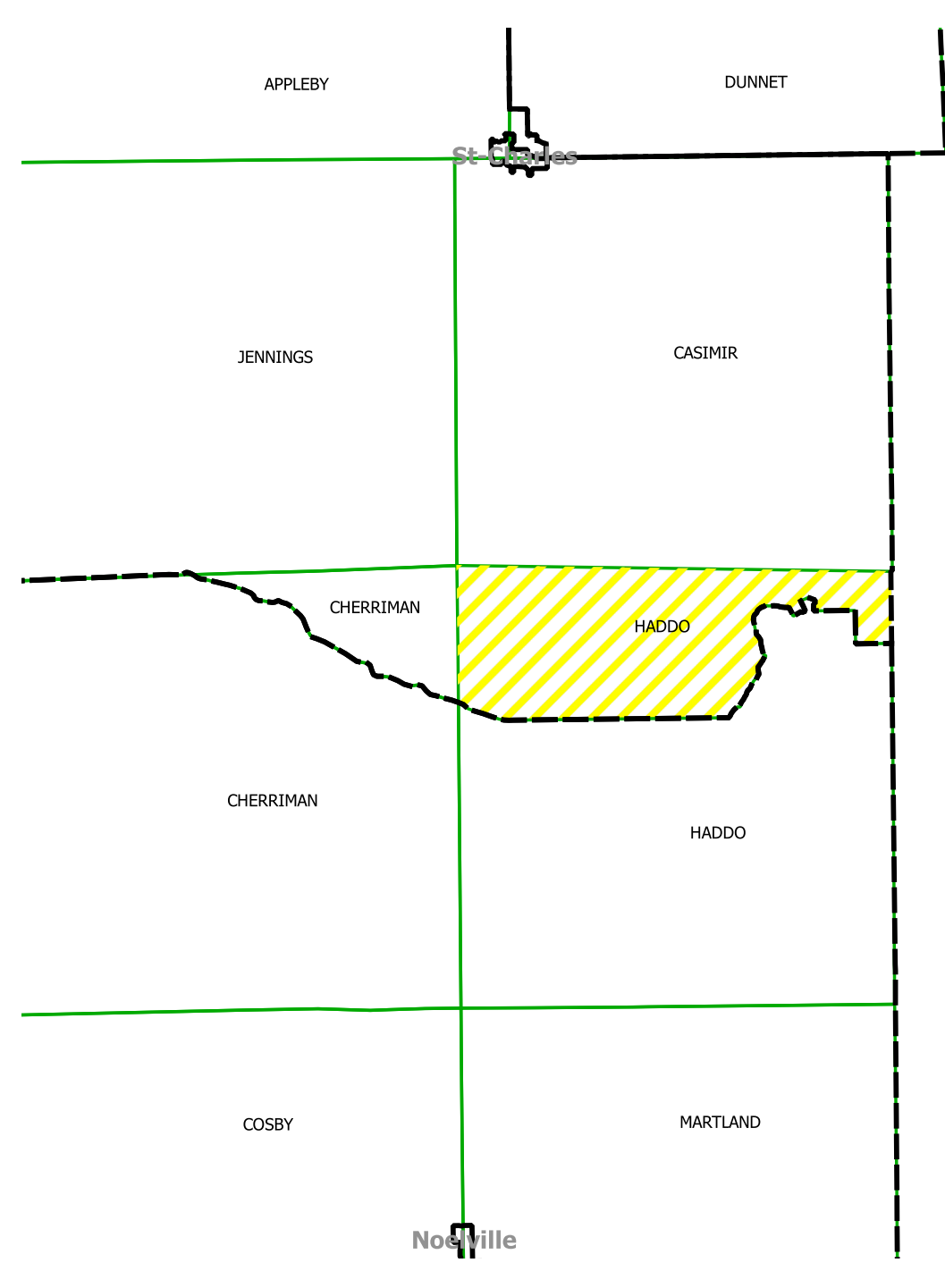


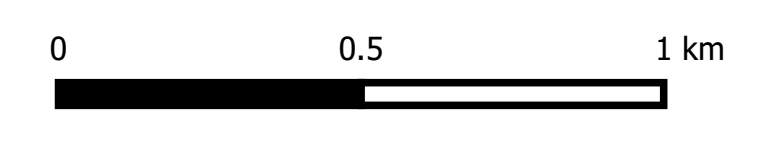
St.Charles
 Zoning By-law 2014-26
 Schedule A6
 Township of Haddo



- Zoning Classification**
- Residential One (R1)
 - Residential Two (R2)
 - Residential Mobile Home Park (RMH)
 - Residential Rural (RR)
 - Waterfront Residential (WR)
 - Commercial Community (CC)
 - Commercial Highway (CH)
 - Waterfront Commercial Tourist (WCT)
 - Industrial Rural (MR)
 - Industrial General (MG)
 - Waste Disposal (MD)
 - Mineral/Mining Extraction (MX)
 - Institutional One (I1)
 - Institutional Two (I2)
 - Open Space (OS)
 - Waterfront Landing (WL)
 - Rural (RU)
 - Special Provisions
- Base Map Features**
- Railway
 - Powerlines
 - Parcel Boundaries
 - District Boundaries
 - Township Boundaries

Prepared by:
 CGIS Spatial Solutions
 52 South Street
 Perth, ON K7H 2G7
 TEL: 613-368-4321
 www.cgis.com

Draft Date: June 17, 2014



Note: The base information on this plan was prepared from a variety of map sources and was used by permission of the Sudbury East Planning Board. It is not a legal plan of survey. For precise location of plan features recourse should be had to the original source data.