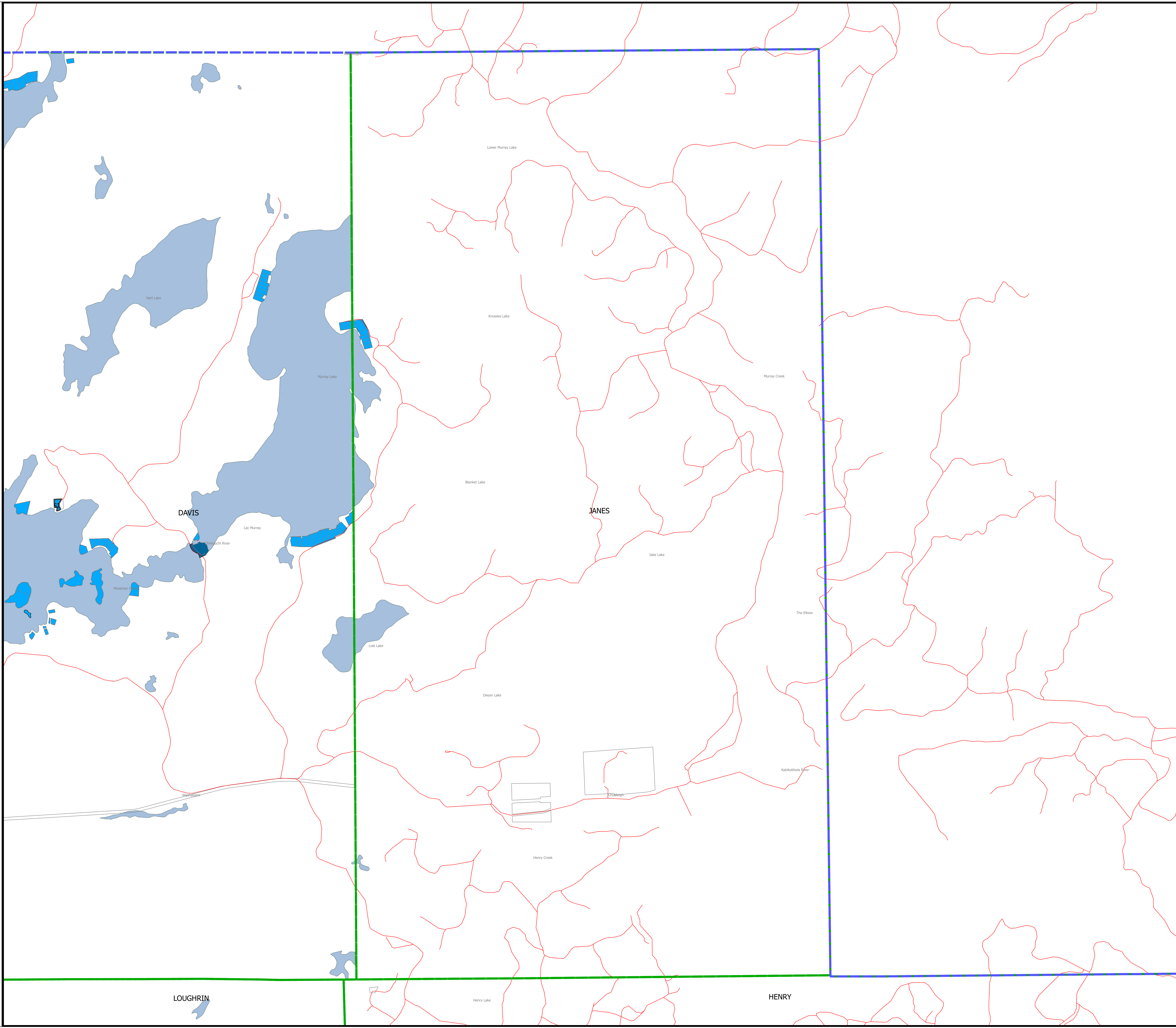
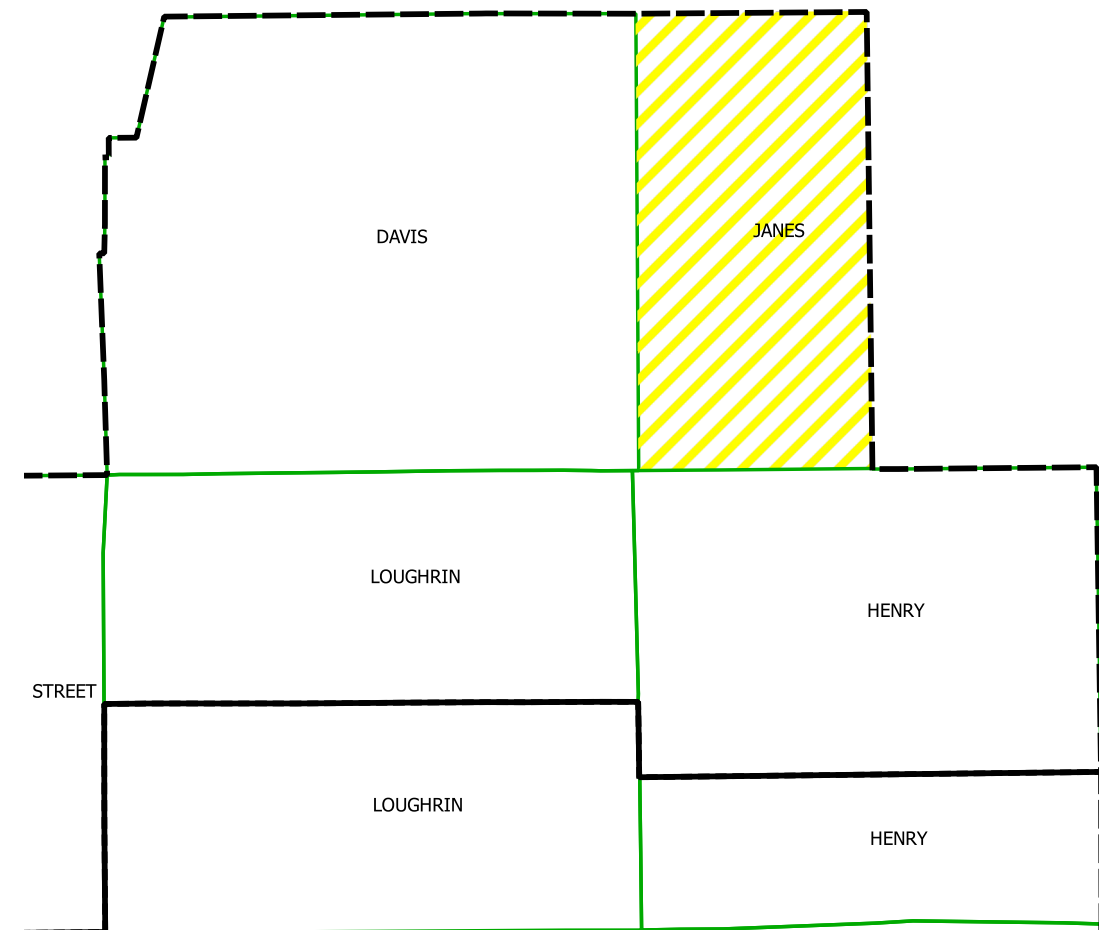


Northern Unincorporated Townships



Zoning By-law 14-01  
Schedule A2  
Township of Janes



- |                                     |                          |
|-------------------------------------|--------------------------|
| <b>Zoning Classification</b>        | <b>Base Map Features</b> |
| Residential One (R1)                | Railway                  |
| Residential Two (R2)                | Powerlines               |
| Residential Mobile Home Park (RMH)  | Parcel Boundaries        |
| Residential Rural (RR)              | District Boundaries      |
| Waterfront Residential (WR)         | Township Boundaries      |
| Commercial Community (CC)           |                          |
| Commercial Highway (CH)             |                          |
| Waterfront Commercial Tourist (WCT) |                          |
| Industrial Rural (MR)               |                          |
| Industrial General (MG)             |                          |
| Waste Disposal (MD)                 |                          |
| Mineral/Mining Extraction (MX)      |                          |
| Institutional One (I1)              |                          |
| Institutional Two (I2)              |                          |
| Open Space (OS)                     |                          |
| Waterfront Landing (WL)             |                          |
| Rural (RU)                          |                          |
| Special Provisions                  |                          |

Prepared by:  
CGIS Spatial Solutions  
52 South Street  
Perth, ON K7H 2G7  
TEL: 613-368-4321  
www.cgis.com

Draft Date: June 17, 2014



Note: The base information on this plan was prepared from a variety of map sources and was used by permission of the Sudbury East Planning Board. It is not a legal plan of survey. For precise location of plan features recourse should be had to the original source data.