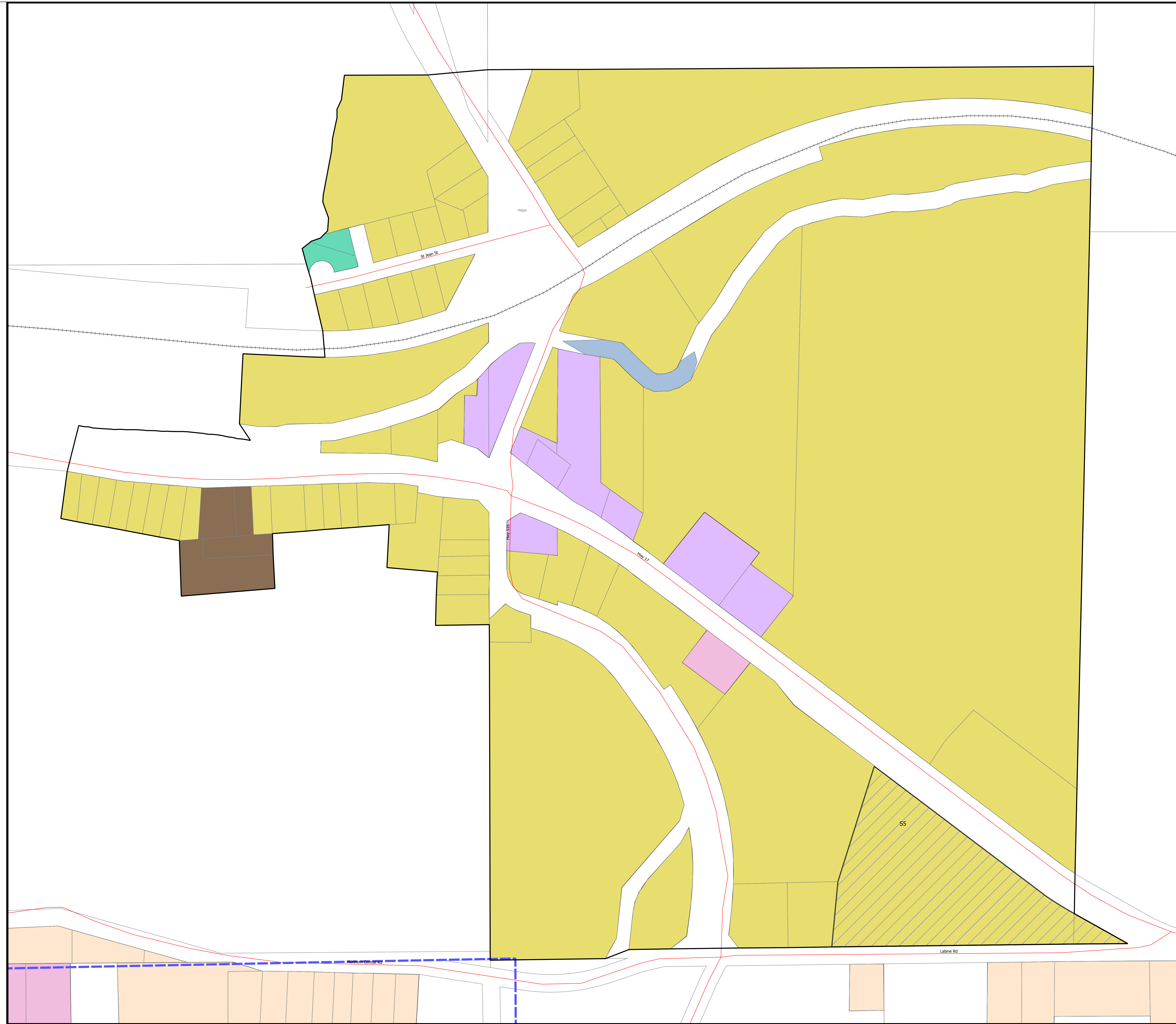
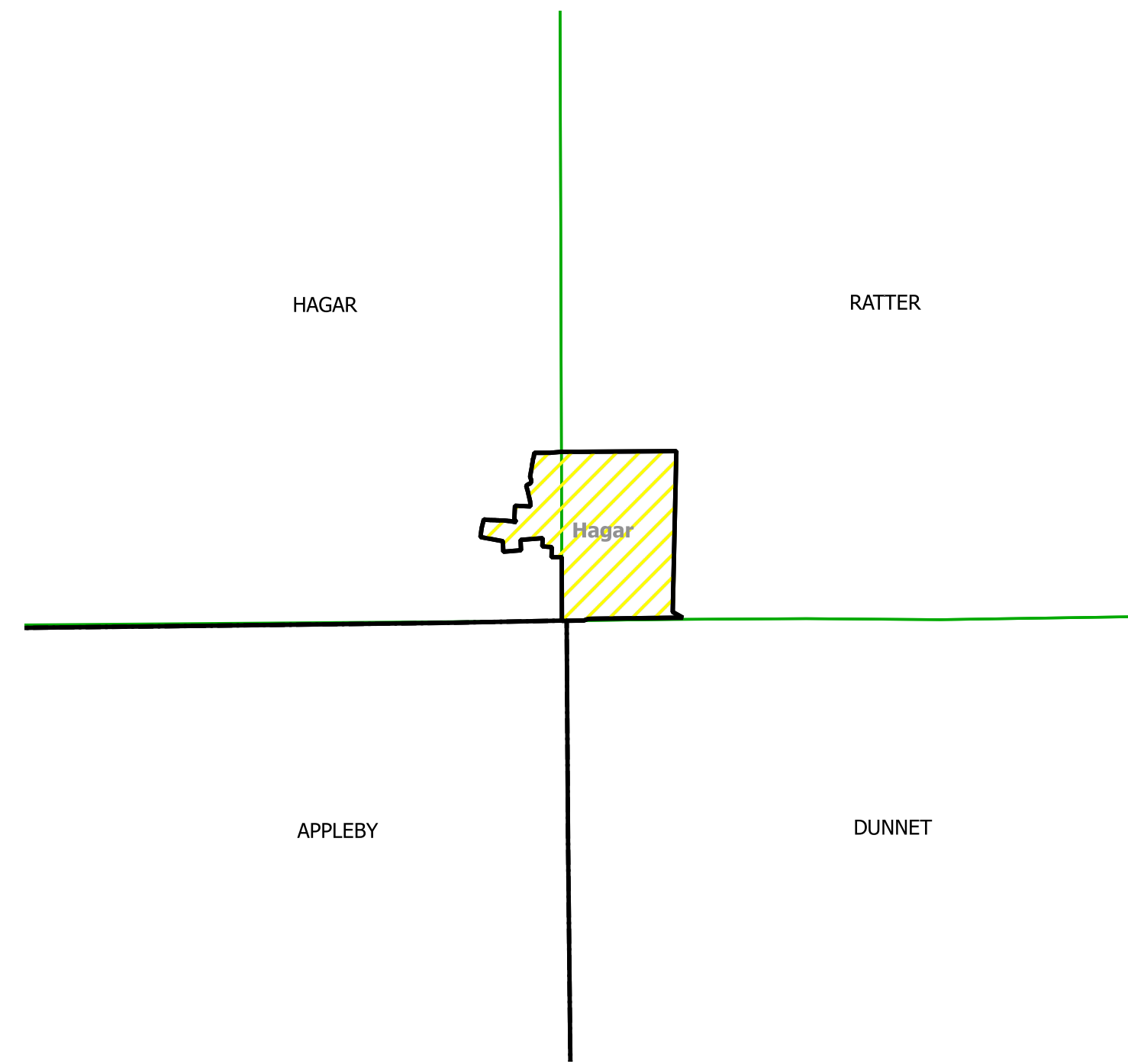


Municipality of Markstay Warren

Zoning By-law 2014-27
Schedule A2
Village of Hagar



Zoning Classification

- Residential One (R1)
- Residential Two (R2)
- Residential Mobile Home Park (RMH)
- Residential Rural (RR)
- Waterfront Residential (WR)
- Commercial Community (CC)
- Commercial Highway (CH)
- Waterfront Commercial Tourist (WCT)
- Industrial Rural (MR)
- Industrial General (MG)
- Waste Disposal (MD)
- Mineral/Mining Extraction (MX)
- Institutional One (I1)
- Institutional Two (I2)
- Open Space (OS)
- Waterfront Landing (WL)
- Rural (RU)
- Special Provisions

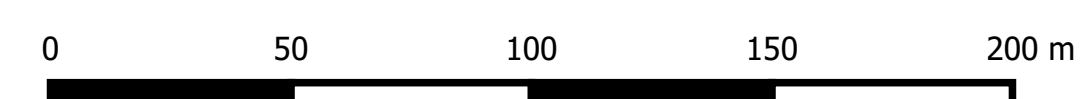

Base Map Features

- Railway
- Powerlines
- Parcel Boundaries
- District Boundaries
- Township Boundaries

Prepared by:

CGIS Spatial Solutions
52 South Street
Perth, ON K7H 2G7
TEL: 613-368-4321
www.cgis.com

Draft Date: June 17, 2014



Note: The base information on this plan was prepared from a variety of map sources and was used by permission of the Sudbury East Planning Board. It is not a legal plan of survey. For precise location of plan features recourse should be had to the original source data.